Inland South Carolina Pumpout Stations

Keep Our Water Clean – Use Pumpouts

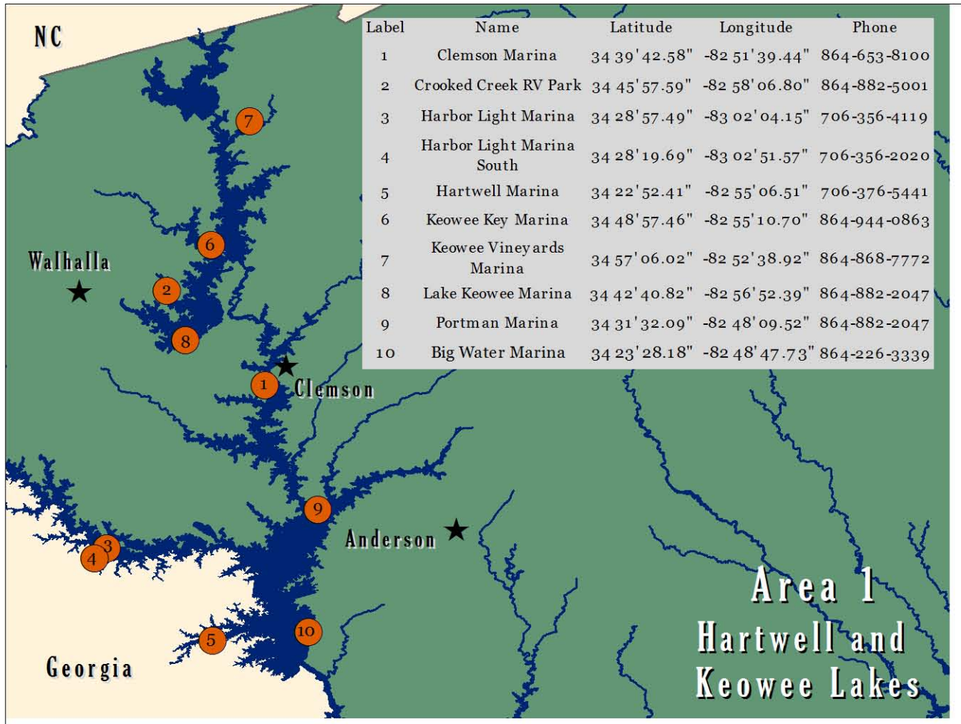

Label	Name	Latitude	Longitude	Phone
1	Clemson Marina	34 39'42.58"	-82 51'39.44"	864-653-8100
2	Crooked Creek RV Park	34 45'57.59"	-82 58'06.80"	864-882-5001
3	Harbor Light Marina	34 28'57.49"	-83 02'04.15"	706-356-4119
4	Harbor Light Marina South	34 28'19.69"	-83 02'51.57"	706-356-2020
5	Hartwell Marina	34 22'52.41"	-82 55'06.51"	706-376-5441
6	Keowee Key Marina	34 48'57.46"	-82 55'10.70"	864-944-0863
7	Keowee Vineyards Marina	34 57'06.02"	-82 52'38.92"	864-868-7772
8	Lake Keowee Marina	34 42'40.82"	-82 56'52.39"	864-882-2047
9	Portman Marina	34 31'32.09"	-82 48'09.52"	864-882-2047
10	Big Water Marina	34 23'28.18"	-82 48'47.73"	864-226-3339

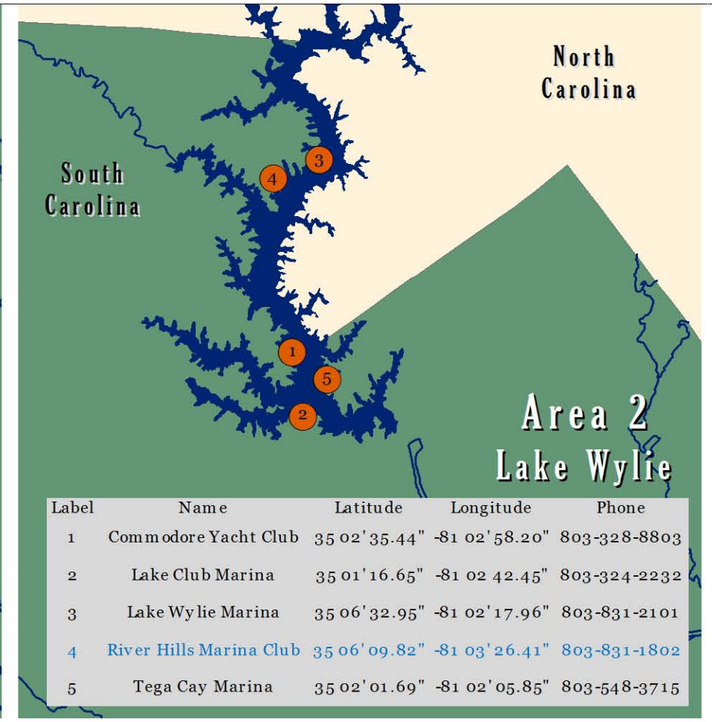

Label	Name	Latitude	Longitude	Phone
1	Commodore Yacht Club	35 02'35.44"	-81 02'58.20"	803-328-8803
2	Lake Club Marina	35 01'16.65"	-81 02 42.45"	803-324-2232
3	Lake Wylie Marina	35 06'32.95"	-81 02'17.96"	803-831-2101
4	River Hills Marina Club	35 06'09.82"	-81 03'26.41"	803-831-1802
5	Tega Cay Marina	35 02'01.69"	-81 02'05.85"	803-548-3715

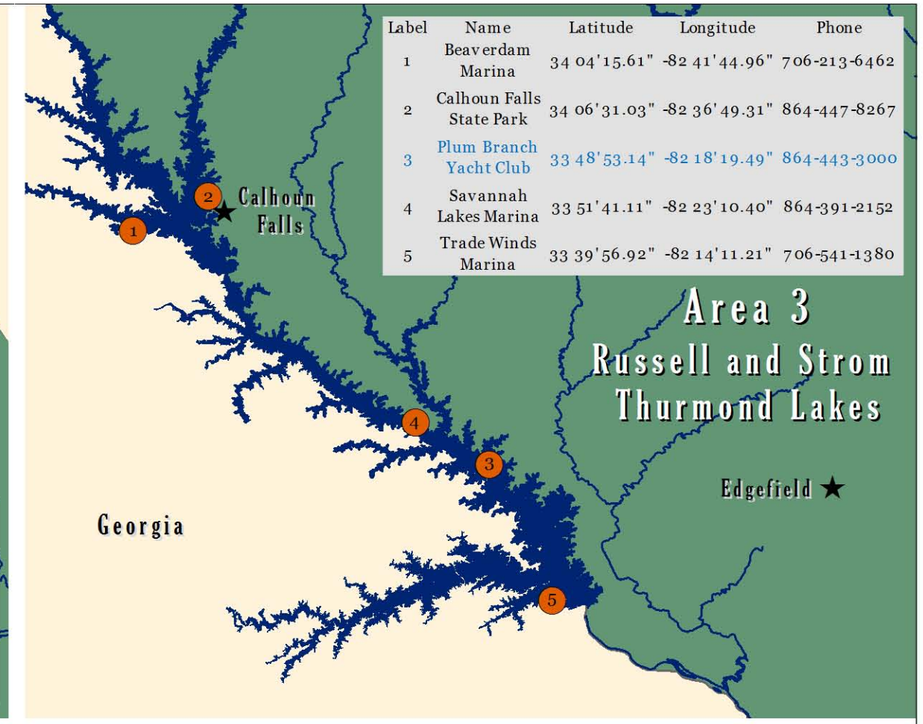

Label	Name	Latitude	Longitude	Phone
1	Beaverdam Marina	34 04'15.61"	-82 41'44.96"	706-213-6462
2	Calhoun Falls State Park	34 06'31.03"	-82 36'49.31"	864-447-8267
3	Plum Branch Yacht Club	33 48'53.14"	-82 18'19.49"	864-443-3000
4	Savannah Lakes Marina	33 51'41.11"	-82 23'10.40"	864-391-2152
5	Trade Winds Marina	33 39'56.92"	-82 14'11.21"	706-541-1380

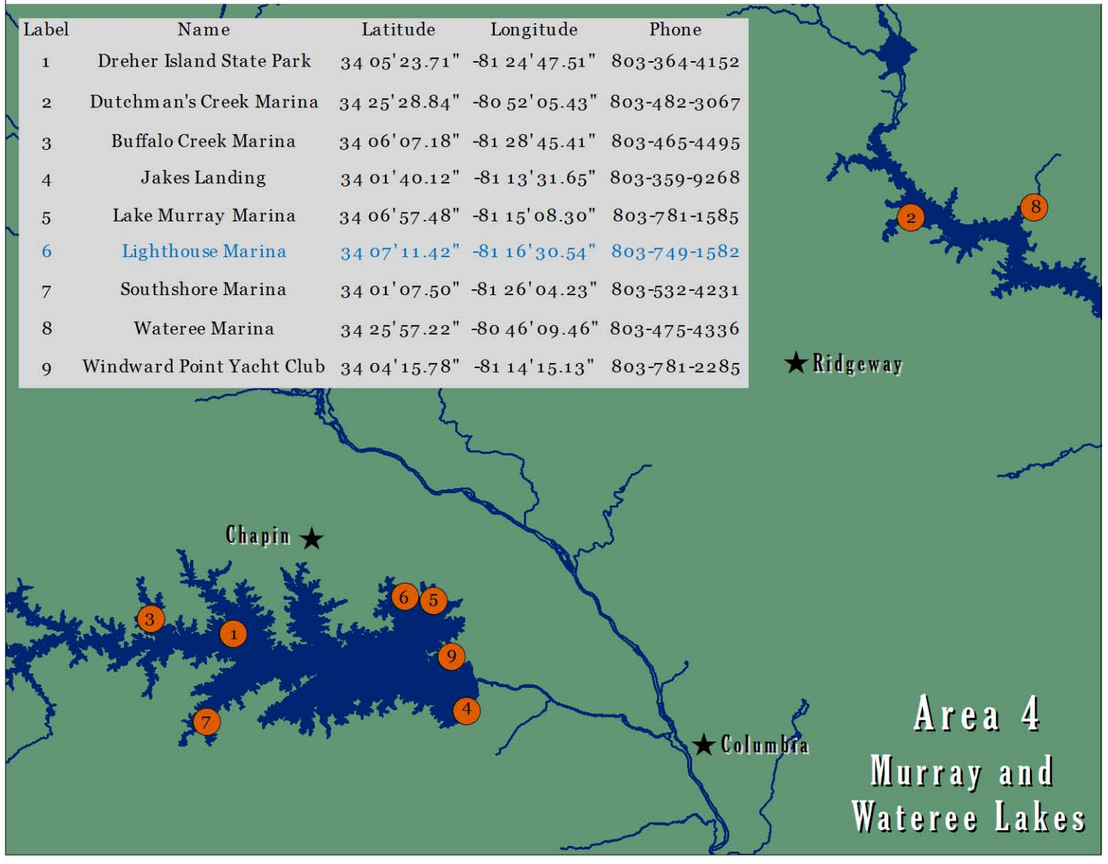

Label	Name	Latitude	Longitude	Phone
1	Dreher Island State Park	34 05'23.71"	-81 24'47.51"	803-364-4152
2	Dutchman's Creek Marina	34 25'28.84"	-80 52'05.43"	803-482-3067
3	Buffalo Creek Marina	34 06'07.18"	-81 28'45.41"	803-465-4495
4	Jakes Landing	34 01'40.12"	-81 13'31.65"	803-359-9268
5	Lake Murray Marina	34 06'57.48"	-81 15'08.30"	803-781-1585
6	Lighthouse Marina	34 07'11.42"	-81 16'30.54"	803-749-1582
7	Southshore Marina	34 01'07.50"	-81 26'04.23"	803-532-4231
8	Wateree Marina	34 25'57.22"	-80 46'09.46"	803-475-4336
9	Windward Point Yacht Club	34 04'15.78"	-81 14'15.13"	803-781-2285

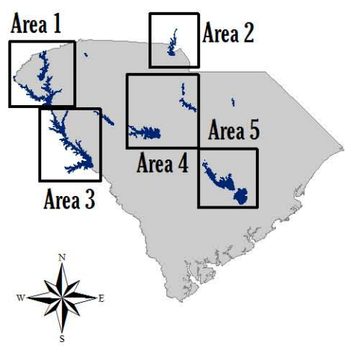

Marina Locations with Pumpout Facilities

South Carolina CLEAN MARINA

SC Certified Clean Marina Names In *Blue*

Points on the map are approximate and not intended for navigational use.
Marina information is current as of May 2012.

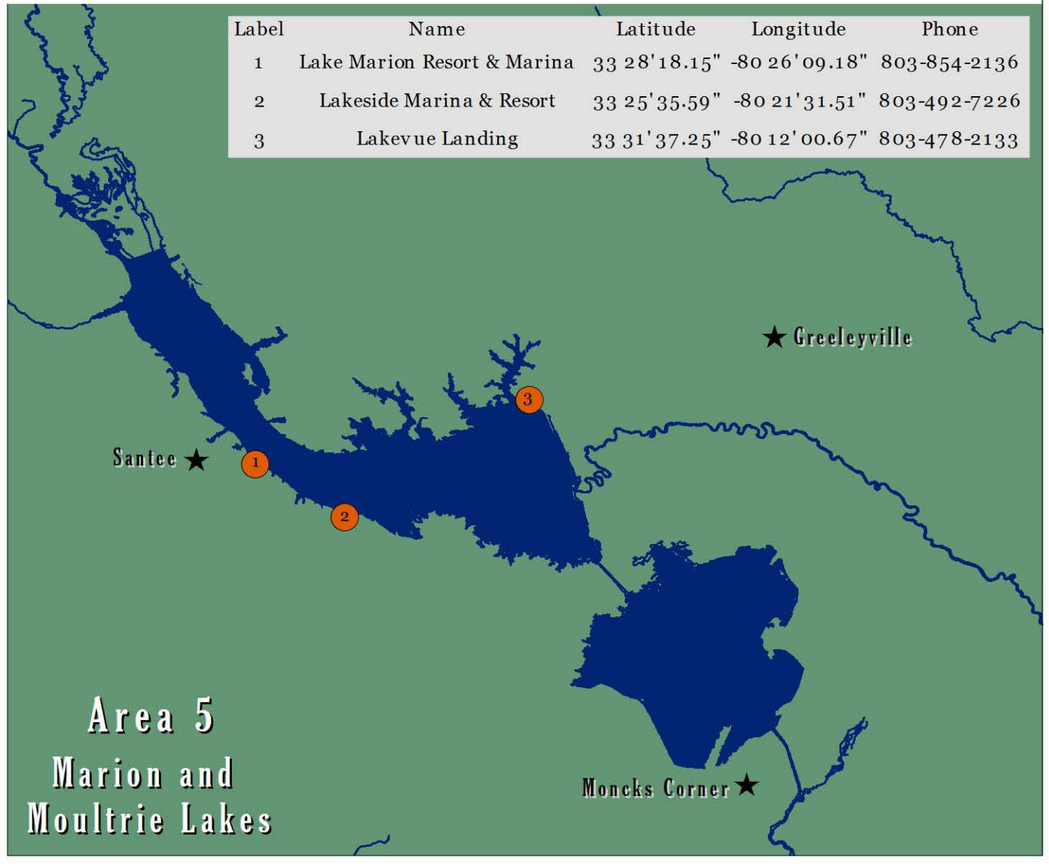

Label	Name	Latitude	Longitude	Phone
1	Lake Marion Resort & Marina	33 28'18.15"	-80 26'09.18"	803-854-2136
2	Lakeside Marina & Resort	33 25'35.59"	-80 21'31.51"	803-492-7226
3	Lakevue Landing	33 31'37.25"	-80 12'00.67"	803-478-2133