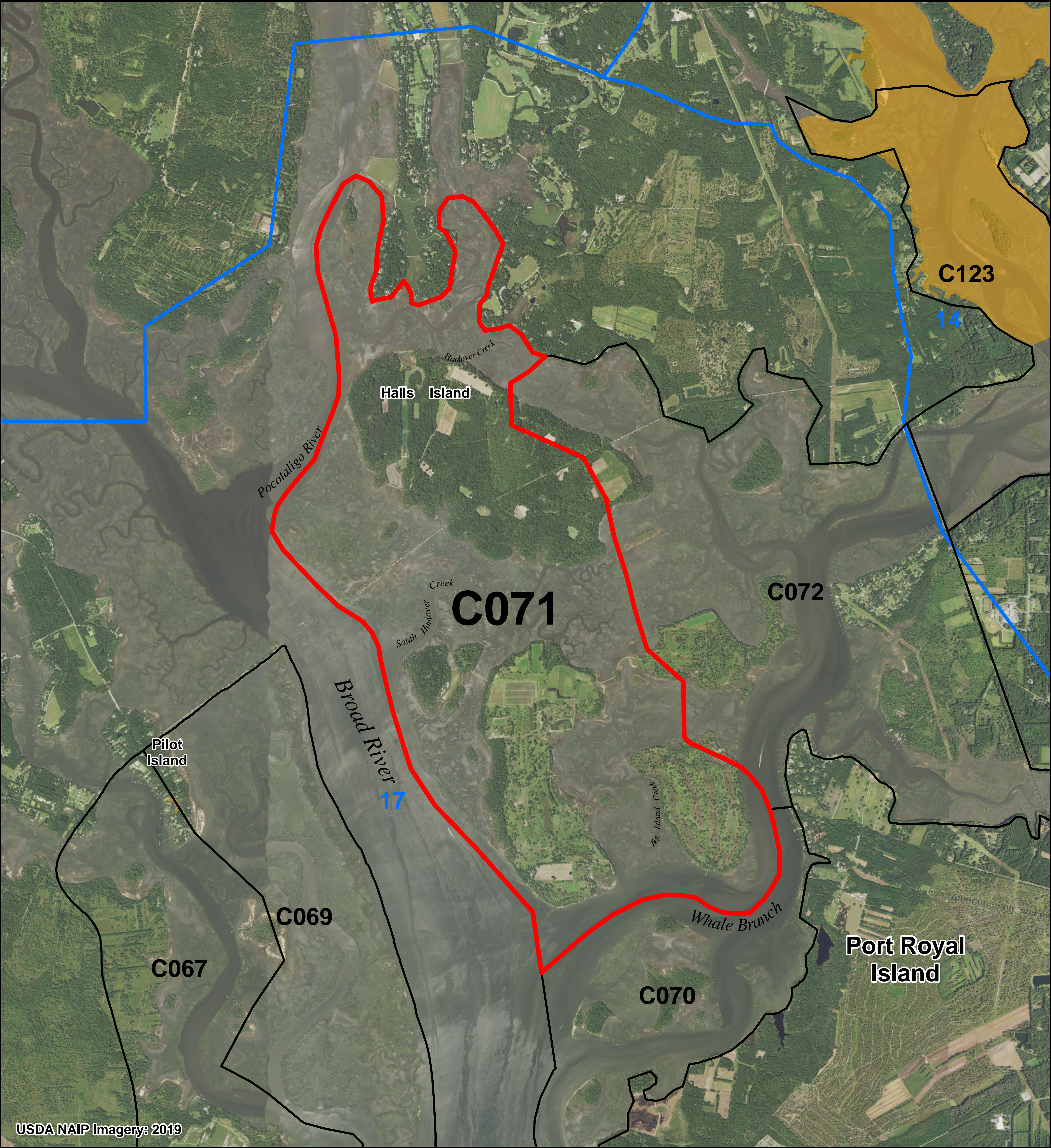


Acreage
Subtidal: 0.0
Intertidal: 16.4

CULTURE PERMIT C071

LOCATION: Intertidal portions of Broad River, Whale Branch, Pocataligo, Haulover Creek, South Haulover Creek, and Big Island Creek.
COUNTY: Beaufort

C071 is located within
SCDHEC Shellfish
Management Area 17.
These areas are subject to
closure at any time. Please
call (800) 285-1618



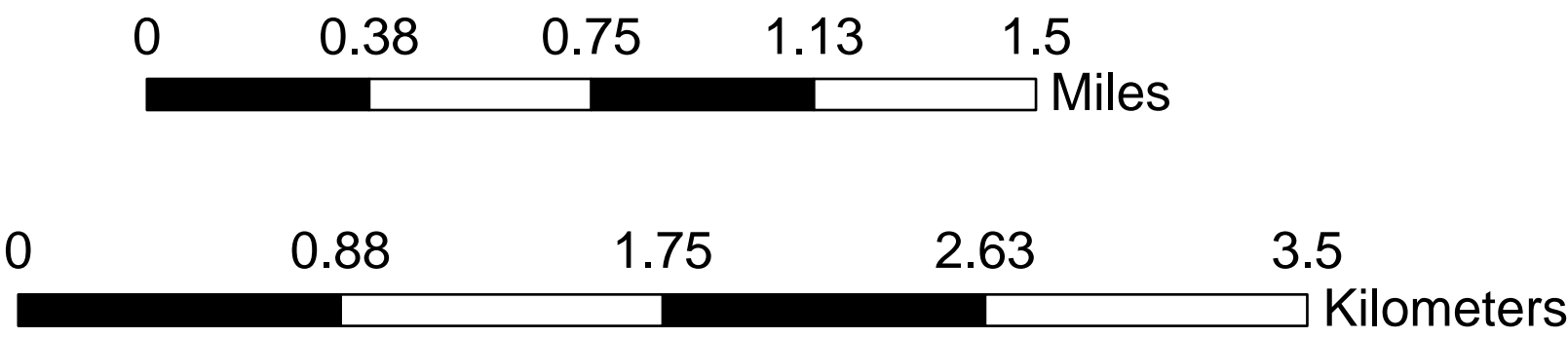
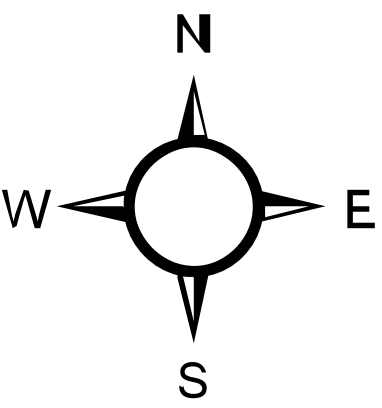
Legend

SHELLFISH HARVEST BOUNDARIES

- AREA OF INTEREST
- NEIGHBORING AREAS
 - C000 = COMMERCIAL CULTURE PERMIT
 - G000 = GRANT PERMIT
 - M000 = MARICULTURE PERMIT
 - R000 = RECREATIONAL GROUND
 - S000 = STATE SHELLFISH GROUND
- SHELLFISH MANAGEMENT AREAS (SCDHEC)

2023-24 SCDHEC SHELLFISH HARVEST CLASSIFICATIONS

- PROHIBITED
- RESTRICTED
- SPECIAL CONDITIONS



PRODUCED BY:
SOUTH CAROLINA DEPARTMENT OF NATURAL RESOURCES
OFFICE OF FISHERIES MANAGEMENT
SHELLFISH MANAGEMENT SECTION
08/2023

PERMITTEE:

