

Cedar Creek Access Area Bank

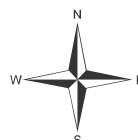
Cedar Creek




X: 34.53959 Y: -80.87394

Lancaster County

Date Added: 2012/02/09
 Parking Surface: Dirt
 Parking Spaces: 5
 Handicap Accessible: No


Picnic Shelter: No
 Picnic Tables: No
 Restrooms: No



-  Bank Access
-  Fish Attractor
-  Boat Ramp



DNR



***Property Features Subject To Change**