Coastal South Carolina Pumpout Stations

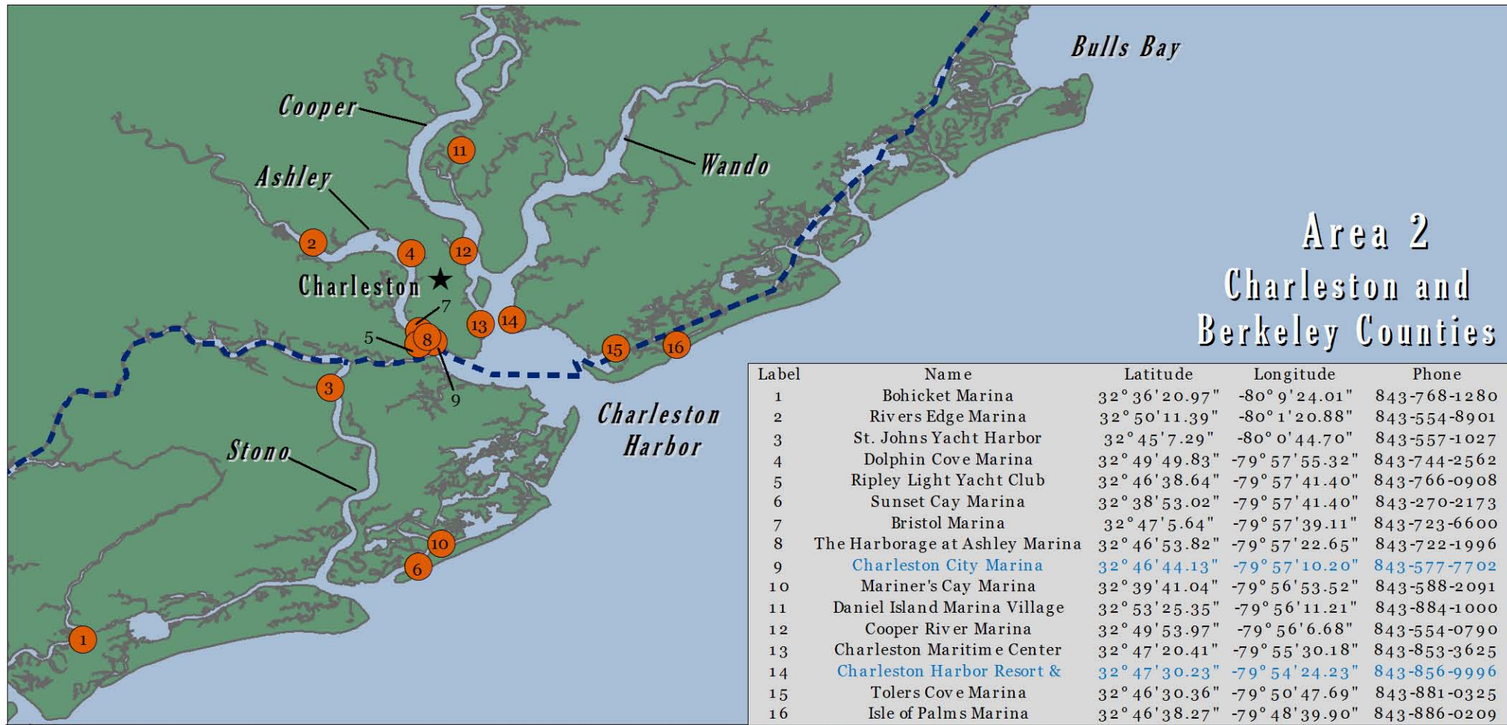

Area 2
Charleston and Berkeley Counties

Label	Name	Latitude	Longitude	Phone
1	Bohicket Marina	32°36'20.97"	-80°9'24.01"	843-768-1280
2	Rivers Edge Marina	32°50'11.39"	-80°1'20.88"	843-554-8901
3	St. Johns Yacht Harbor	32°45'7.29"	-80°0'44.70"	843-557-1027
4	Dolphin Cove Marina	32°49'49.83"	-79°57'55.32"	843-744-2562
5	Ripley Light Yacht Club	32°46'38.64"	-79°57'41.40"	843-766-0908
6	Sunset Cay Marina	32°38'53.02"	-79°57'41.40"	843-270-2173
7	Bristol Marina	32°47'5.64"	-79°57'39.11"	843-723-6600
8	The Harborage at Ashley Marina	32°46'53.82"	-79°57'22.65"	843-722-1996
9	Charleston City Marina	32°46'44.13"	-79°57'10.20"	843-577-7702
10	Mariner's Cay Marina	32°39'41.04"	-79°56'53.52"	843-588-2091
11	Daniel Island Marina Village	32°53'25.35"	-79°56'11.21"	843-884-1000
12	Cooper River Marina	32°49'53.97"	-79°56'6.68"	843-554-0790
13	Charleston Maritime Center	32°47'20.41"	-79°55'30.18"	843-853-3625
14	Charleston Harbor Resort &	32°47'30.23"	-79°54'24.23"	843-856-9996
15	Tolers Cove Marina	32°46'30.36"	-79°50'47.69"	843-881-0325
16	Isle of Palms Marina	32°46'38.27"	-79°48'39.90"	843-886-0209

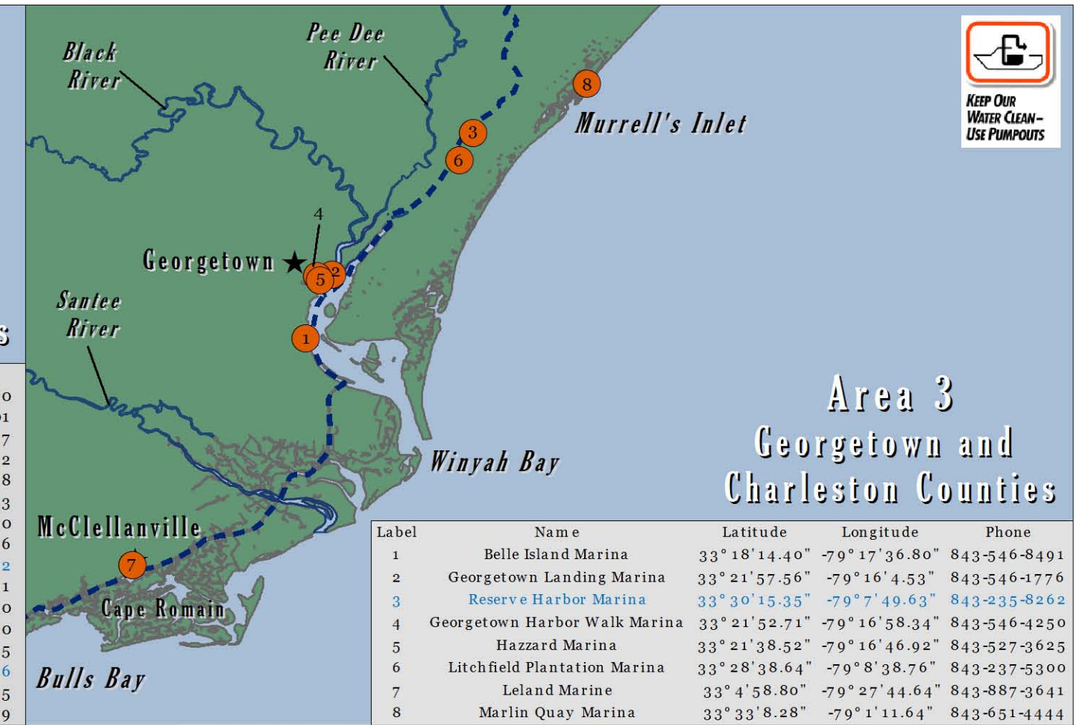

Area 3
Georgetown and Charleston Counties

Label	Name	Latitude	Longitude	Phone
1	Belle Island Marina	33°18'14.40"	-79°17'36.80"	843-546-8491
2	Georgetown Landing Marina	33°21'57.56"	-79°16'4.53"	843-546-1776
3	Reserve Harbor Marina	33°30'15.35"	-79°7'49.63"	843-235-8262
4	Georgetown Harbor Walk Marina	33°21'52.71"	-79°16'58.34"	843-546-4250
5	Hazzard Marina	33°21'38.52"	-79°16'46.92"	843-527-3625
6	Litchfield Plantation Marina	33°28'38.64"	-79°8'38.76"	843-237-5300
7	Leland Marine	33°4'58.80"	-79°27'44.64"	843-887-3641
8	Marlin Quay Marina	33°33'8.28"	-79°1'11.64"	843-651-4444

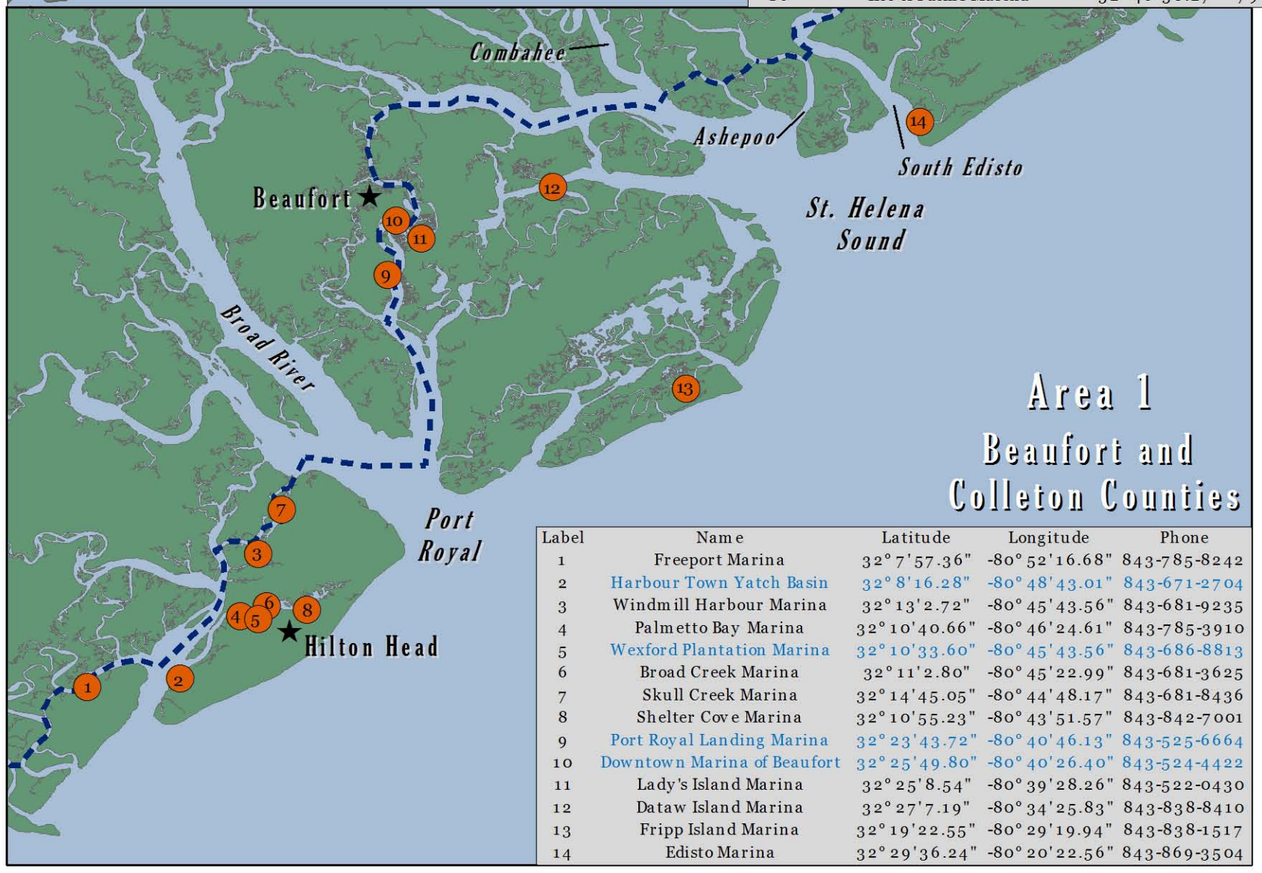

Area 1
Beaufort and Colleton Counties

Label	Name	Latitude	Longitude	Phone
1	Freeport Marina	32°7'57.36"	-80°52'16.68"	843-785-8242
2	Harbour Town Yatch Basin	32°8'16.28"	-80°48'43.01"	843-671-2704
3	Windmill Harbour Marina	32°13'2.72"	-80°45'43.56"	843-681-9235
4	Palmetto Bay Marina	32°10'40.66"	-80°46'24.61"	843-785-3910
5	Wexford Plantation Marina	32°10'33.60"	-80°45'43.56"	843-686-8813
6	Broad Creek Marina	32°11'2.80"	-80°45'22.99"	843-681-3625
7	Skull Creek Marina	32°14'45.05"	-80°44'48.17"	843-681-8436
8	Shelter Cove Marina	32°10'55.23"	-80°43'51.57"	843-842-7001
9	Port Royal Landing Marina	32°23'43.72"	-80°40'46.13"	843-525-6664
10	Downtown Marina of Beaufort	32°25'49.80"	-80°40'26.40"	843-524-4422
11	Lady's Island Marina	32°25'8.54"	-80°39'28.26"	843-522-0430
12	Dataw Island Marina	32°27'7.19"	-80°34'25.83"	843-838-8410
13	Fripp Island Marina	32°19'22.55"	-80°29'19.94"	843-838-1517
14	Edisto Marina	32°29'36.24"	-80°20'22.56"	843-869-3504

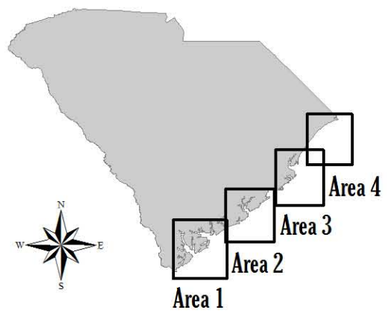

Marina Locations with Pumpout Facilities

Intracoastal Waterway

South Carolina CLEAN MARINA — SC Certified Clean Marina Names In *Blue*

Points on the map are approximate and not intended for navigational use.
Marina information is current as of May 2012.

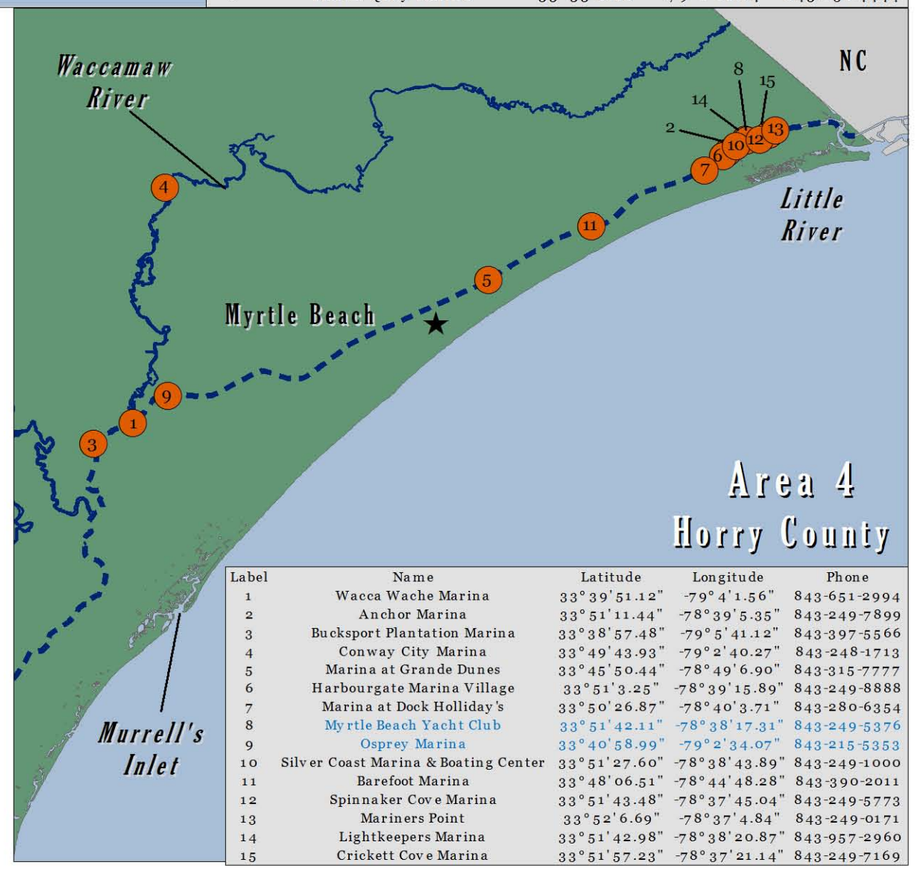

Area 4
Horry County

Label	Name	Latitude	Longitude	Phone
1	Wacca Wache Marina	33°39'51.12"	-79°4'1.56"	843-651-2994
2	Anchor Marina	33°51'11.44"	-78°39'5.35"	843-249-7899
3	Bucksport Plantation Marina	33°38'57.48"	-79°5'41.12"	843-397-5566
4	Conway City Marina	33°49'43.93"	-79°2'40.27"	843-248-1713
5	Marina at Grande Dunes	33°45'50.44"	-78°49'6.90"	843-315-7777
6	Harbourgate Marina Village	33°51'3.25"	-78°39'15.89"	843-249-8888
7	Marina at Dock Holliday's	33°50'26.87"	-78°40'3.71"	843-280-6354
8	Myrtle Beach Yacht Club	33°51'42.11"	-78°38'17.31"	843-249-5376
9	Osprey Marina	33°40'58.99"	-79°2'34.07"	843-215-5353
10	Silver Coast Marina & Boating Center	33°51'27.60"	-78°38'43.89"	843-249-1000
11	Barefoot Marina	33°48'06.51"	-78°44'48.28"	843-390-2011
12	Spinnaker Cove Marina	33°51'43.48"	-78°37'45.04"	843-249-5773
13	Mariners Point	33°52'6.69"	-78°37'4.84"	843-249-0171
14	Lightkeepers Marina	33°51'42.98"	-78°38'20.87"	843-957-2960
15	Crickett Cove Marina	33°51'57.23"	-78°37'21.14"	843-249-7169